



## Iraq: Map Sources

**name reacte**

Information Research Specialist

August 15, 2011

**Congressional Research Service**

7-....

[www.crs.gov](http://www.crs.gov)

RS21396

## **Summary**

This report identifies online sources for maps of Iraq, including government, library, and organizational websites. These sources have been selected on the basis of their authoritativeness and the range, quality, and uniqueness of the maps they provide. Some sources provide up-to-the-minute maps; others have been selected for their collection of historical maps. Maps of Iraq, the Middle East, significant security incidents in Iraq, and refugees returning to Iraq have been provided. This report will be updated as needed.

## **Contents**

Map Sources ..... 1

## **Figures**

Figure 1. Map of Iraq ..... 3  
Figure 2. Map of Middle East ..... 4  
Figure 3. Significant Security Incidents: January 18, 2011 to April 18, 2011 ..... 5  
Figure 4. UN Measure of Refugees Returning to Iraq: May 2010- April 2011 ..... 6

## **Contacts**

Author Contact Information..... 6

## Map Sources

Links to basic static maps (non-interactive, printable image files) of Iraq and the Middle East region are provided below. Map resources are arranged in alphabetical order, with the exception of the Perry-Castañeda Library website. The Perry-Castañeda Library website description has been placed first because of the exceptional breadth of Iraq maps and links to Iraq maps offered by the library's website.

### **Perry-Castañeda Library Map Collection: Iraq Maps**

<http://www.lib.utexas.edu/maps/iraq.html>

The University of Texas Website offers a variety of maps, including many maps from the CIA. It also provides some historical maps as well as links to Iraq maps on other websites.

### **Center for Strategic and International Studies**

[http://csis.org/files/publication/091001\\_iraq\\_war\\_update.pdf](http://csis.org/files/publication/091001_iraq_war_update.pdf)

The Center for Strategic and International Studies report, *Recent Trends in the Iraq War: Maps and Graphs*, includes such maps as “Key Areas of Shi’ite Extremist Activity” (page 3), and “Ethno-Sectarian Violence, 2006-2009” (page 15).

### **Central Intelligence Agency Maps**

<https://www.cia.gov/library/publications/cia-maps-publications/Iraq.html>

The Central Intelligence Agency (CIA) creates maps of various parts of the world and makes some available for viewing by the general public on the Internet. Purchase information is provided at this site.

### **Global Security**

<http://www.globalsecurity.org/military/world/iraq/maps.htm>

Global Security is an online resource that provides background information and news on defense, space, intelligence, WMD, and homeland security issues. Maps found on this website cover administrative, demographic, political, and military topics (including many maps from Department of Defense briefings in 2003 of early Operation Iraqi Freedom military operations).

### **United Nations (U.N.) Iraq: Web Portal for U.N. Agencies Working in Iraq**

<http://www.uniraq.org/library/maps.asp>

These U.N. maps are arranged into two sections—Geographic and Thematic—and can be searched for specific attributes through the Map Catalogue.

### **Measuring Security and Stability in Iraq**

<http://www.defense.gov/pubs/>

This Department of Defense source ceased publishing the quarterly reports, “Measuring Security and Stability in Iraq” after June 2010, but these reports can still provide historical data. Each of the “Measuring Security and Stability in Iraq” reports contain maps showing the public views of security in Iraq and the average daily hours of electrical power per province.

### **New York Times**

[http://www.nytimes.com/interactive/2007/09/06/world/middleeast/20070907\\_BUILDUP\\_MAIN\\_GRAPHIC.html#](http://www.nytimes.com/interactive/2007/09/06/world/middleeast/20070907_BUILDUP_MAIN_GRAPHIC.html#)

The *New York Times* has put together an interactive map of post-surge Baghdad neighborhoods, with information on the makeup and outlook of various neighborhoods.

**ReliefWeb**

<http://www.reliefweb.int/rw/rwb.nsf/doc404?OpenForm&cc=irq&rc=3>

The Relief website is a project of the United Nations Office for the Coordination of Humanitarian Affairs (OCHA) and offers information and maps on areas of the world requiring humanitarian relief. Maps of Iraq located on this website, dated 2001 through 2010, include “Return to Iraq: 2009-2010” (a map of individuals returning to Iraq after displacement) and “Projects of Japan ODA [Official Development Assistance] Loans in Iraq (as of 31 Mar 2010).”

**Report to Congress on the Situation in Iraq, September 2007**

<http://foreignaffairs.house.gov/110/pet091007.pdf>

General Petraeus’s September 2007 report to Congress includes a number of maps of Iraq, including “State of Al Qaeda Iraq” on page 20.

**Special Inspector General for Iraq Reconstruction (SIGIR)**

<http://www.sigir.mil/publications/quarterlyreports/index.html>

SIGIR provides quarterly and semi-annual publically available reports directly to the U.S. Congress. The April 2010 report includes such maps as “Selected Iraqi Political Protests 2/2011 – 4/2011,” “Status of ISPO/USACE Projects, as of 3/31/2011,” and “Significant Security Incidents by Region: January 1, 2010 to March 31, 2010” (found below).

**United Nations**

<http://www.un.org/Depts/Cartographic/map/profile/iraq.pdf>

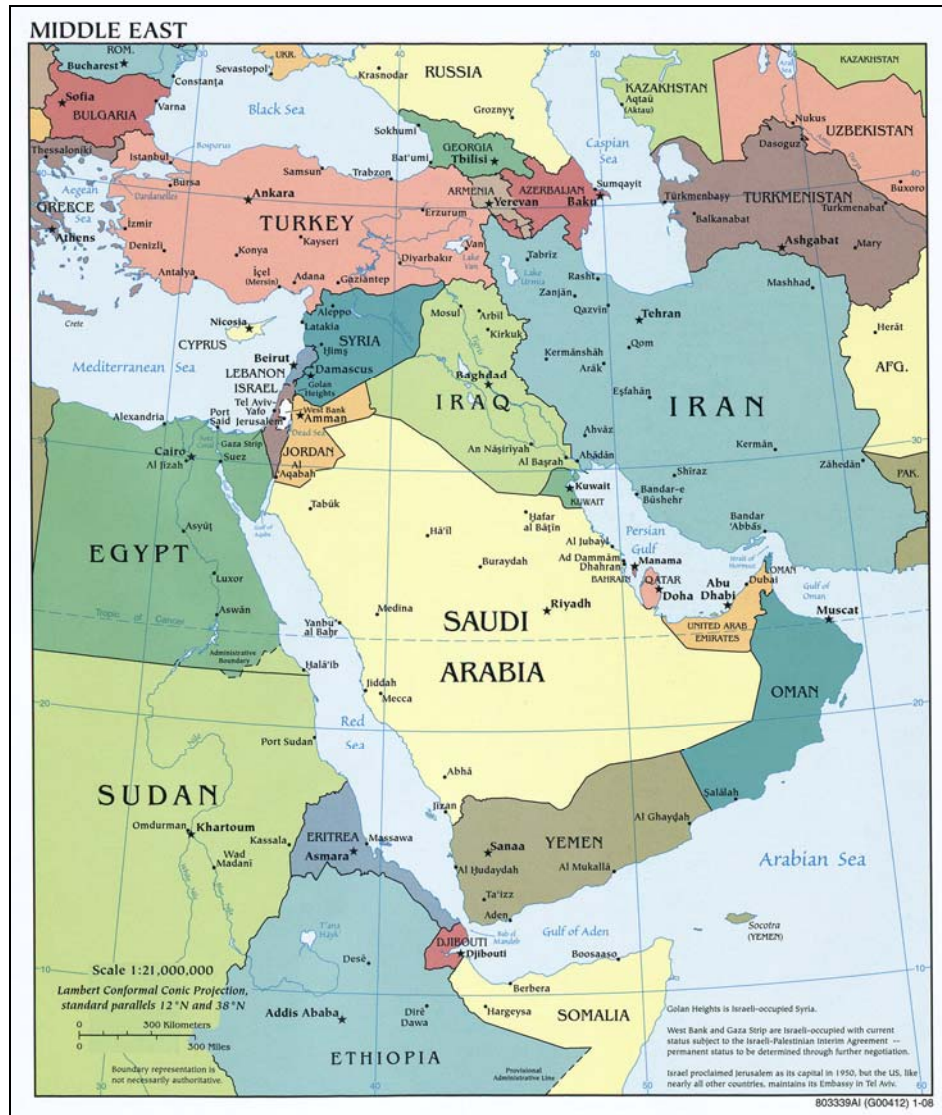
This website provides the UN reference map of Iraq in a one-page PDF.

Figure I. Map of Iraq



Source: CIA maps, provided by the Perry-Castañeda Library, at [http://www.lib.utexas.edu/maps/middle\\_east\\_and\\_asia/iraq\\_pol\\_2004.pdf](http://www.lib.utexas.edu/maps/middle_east_and_asia/iraq_pol_2004.pdf).

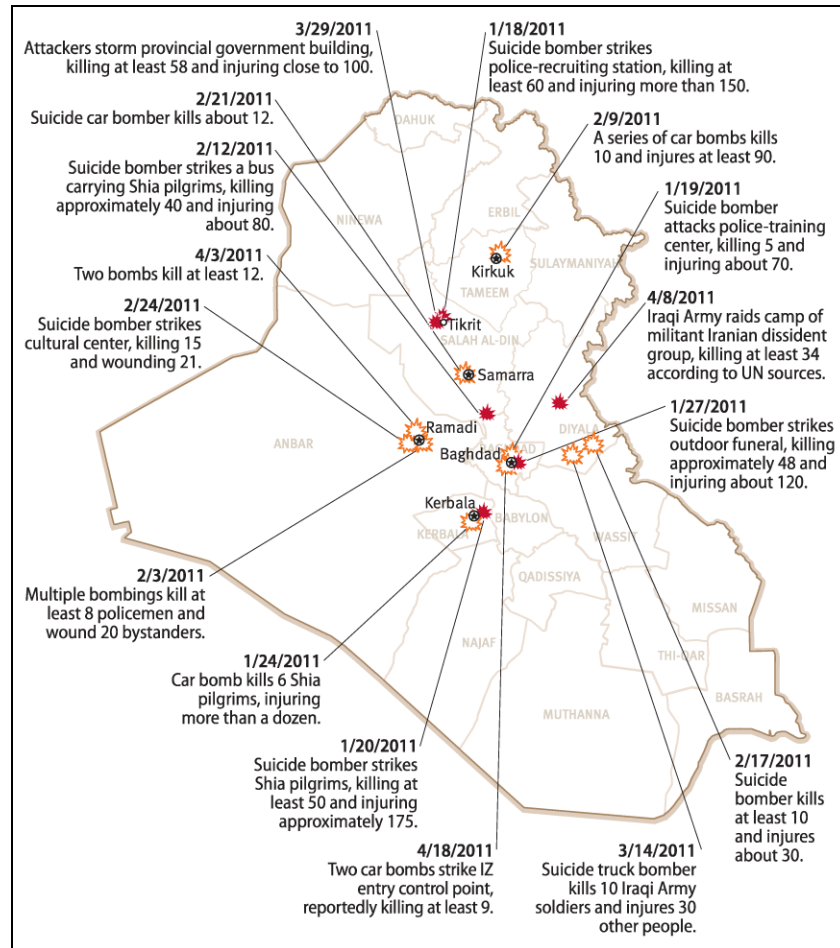
Figure 2. Map of Middle East



Source: CIA maps, provided by the Perry-Castañeda Library, at [http://www.lib.utexas.edu/maps/middle\\_east\\_and\\_asia/txu-oclc-192062619-middle\\_east\\_pol\\_2008.jpg](http://www.lib.utexas.edu/maps/middle_east_and_asia/txu-oclc-192062619-middle_east_pol_2008.jpg).



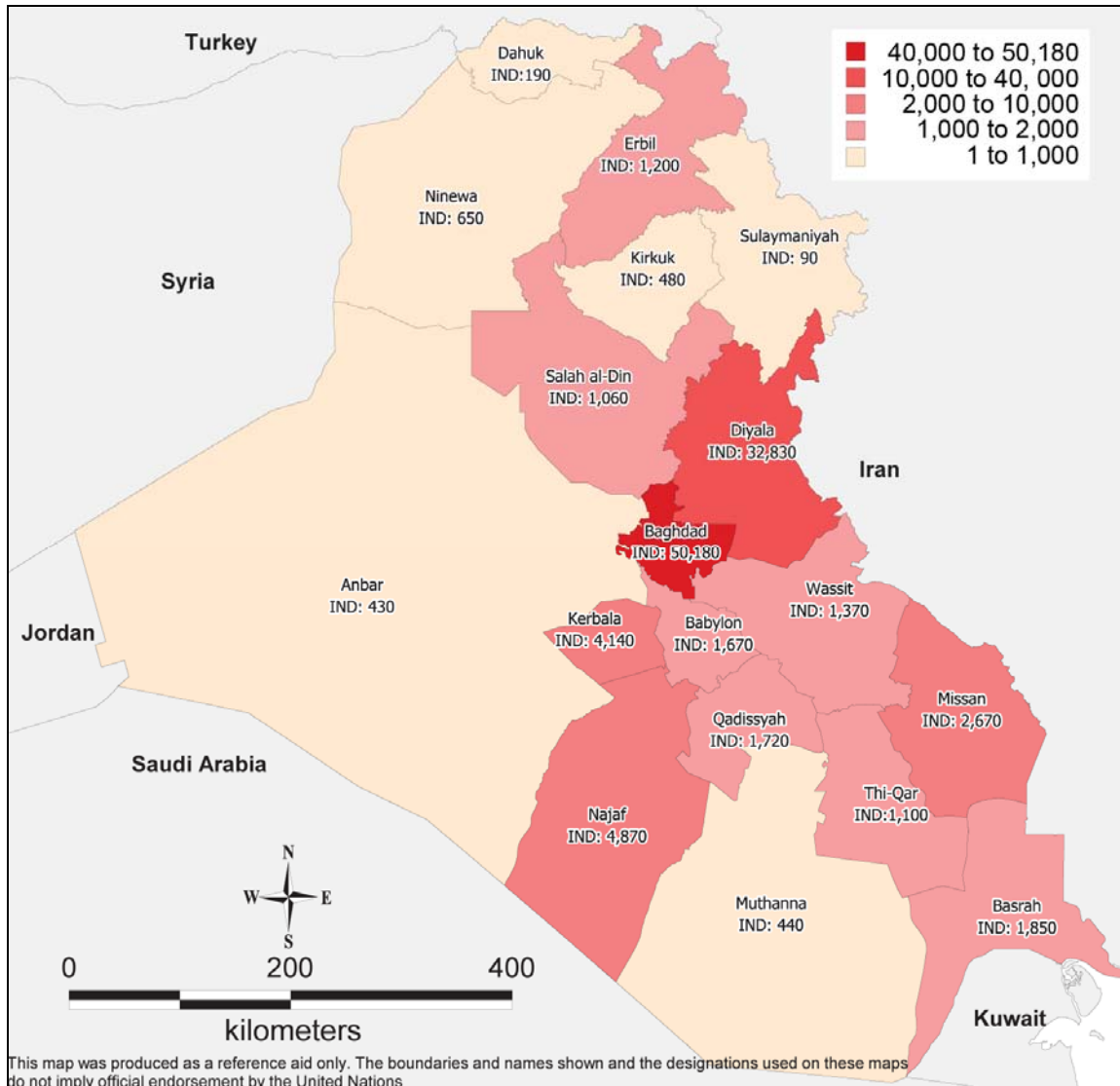
**Figure 3. Significant Security Incidents: January 18, 2011 to April 18, 2011**



**Source:** Special Inspector General for Iraq (SIGIR), *Quarterly Report to Congress*, April 30, 2011, at <http://www.sigir.mil/publications/quarterlyreports/index.html>. SIGIR cites the Government of Iraq, U.S., and open-source documents in Arabic and English.



**Figure 4. UN Measure of Refugees Returning to Iraq: May 2010- April 2011**



**Source:** United Nations High Commissioner for Refugees, "Return to Iraq – May 2010 – April 11," April 30, 2011, at <http://reliefweb.int/node/404786>.

## Author Contact Information

(name redacted)  
 Information Research Specialist  
 [redacted]@crs.loc.gov, 7-....

# EveryCRSReport.com

The Congressional Research Service (CRS) is a federal legislative branch agency, housed inside the Library of Congress, charged with providing the United States Congress non-partisan advice on issues that may come before Congress.

EveryCRSReport.com republishes CRS reports that are available to all Congressional staff. The reports are not classified, and Members of Congress routinely make individual reports available to the public.

Prior to our republication, we redacted names, phone numbers and email addresses of analysts who produced the reports. We also added this page to the report. We have not intentionally made any other changes to any report published on EveryCRSReport.com.

CRS reports, as a work of the United States government, are not subject to copyright protection in the United States. Any CRS report may be reproduced and distributed in its entirety without permission from CRS. However, as a CRS report may include copyrighted images or material from a third party, you may need to obtain permission of the copyright holder if you wish to copy or otherwise use copyrighted material.

Information in a CRS report should not be relied upon for purposes other than public understanding of information that has been provided by CRS to members of Congress in connection with CRS' institutional role.

EveryCRSReport.com is not a government website and is not affiliated with CRS. We do not claim copyright on any CRS report we have republished.